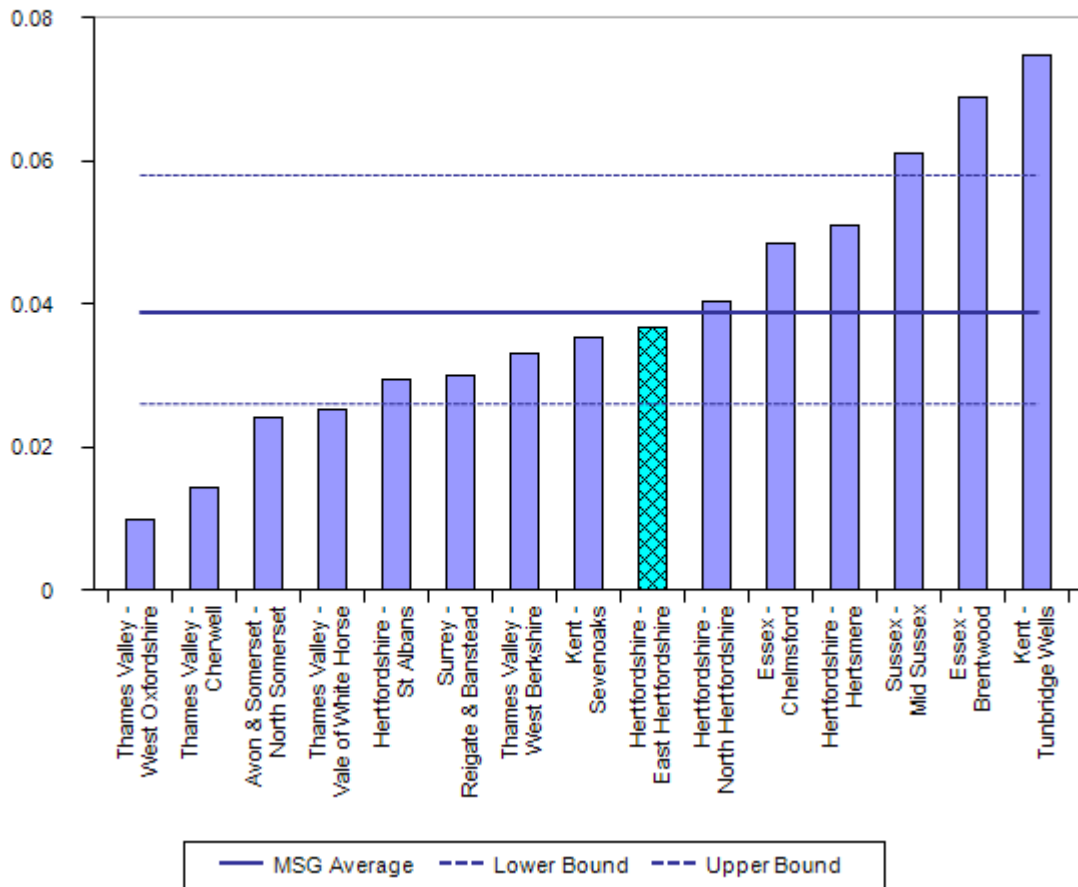


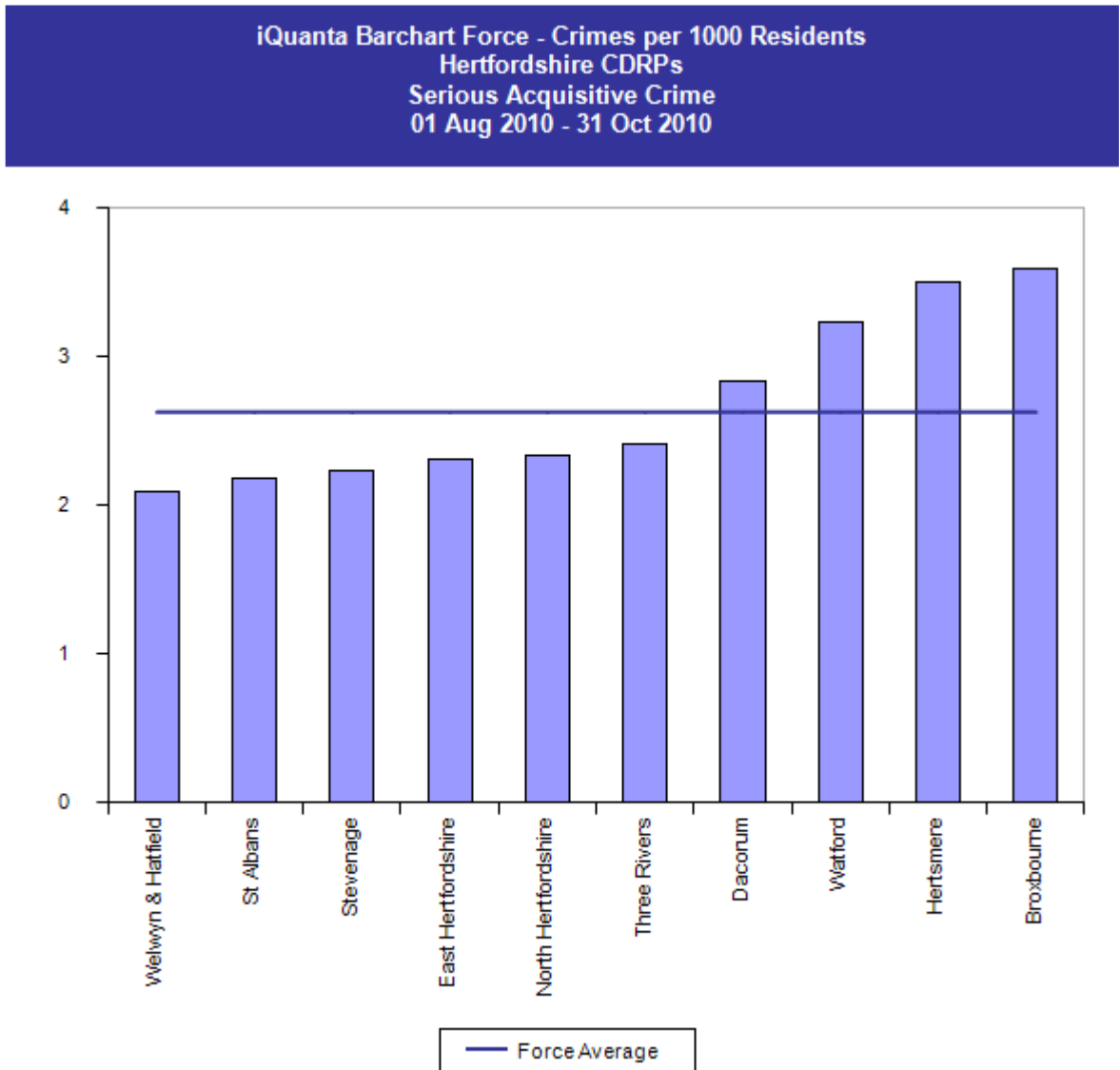
## NI 15 - Most serious violence

iQuanta Barchart MSG - Crimes per 1000 Residents  
Hertfordshire - East Hertfordshire CDRP  
Most serious violence exc GBH without intent  
01 Feb 2010 - 30 Apr 2010



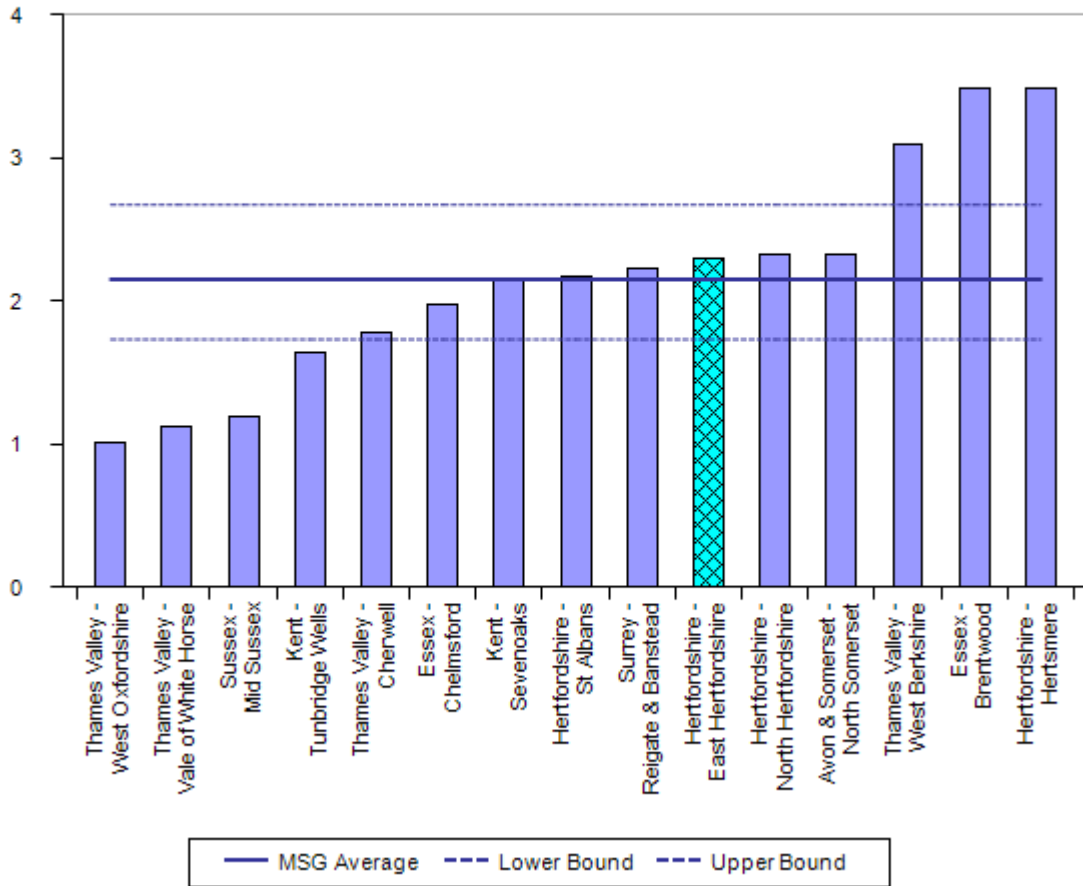
CDRP	Crimes per 1000 Residents
Thames Valley - West Oxfordshire	0.010
Thames Valley - Cherwell	0.014
Avon & Somerset - North Somerset	0.024
Thames Valley - Vale of White Horse	0.025
Hertfordshire - St Albans	0.030
Surrey - Reigate & Banstead	0.030
Thames Valley - West Berkshire	0.033
Kent - Sevenoaks	0.035
<b>Hertfordshire - East Hertfordshire</b>	<b>0.037</b>
Hertfordshire - North Hertfordshire	0.040
Essex - Chelmsford	0.048
Hertfordshire - Hertsmere	0.051
Sussex - Mid Sussex	0.061
Essex - Brentwood	0.069
Kent - Tunbridge Wells	0.075
<b>Hertfordshire - East Hertfordshire MSG</b>	<b>0.039</b>

**NI 16 - Number of Serious acquisitive crime**



Source: iQuanta 25-11-2010

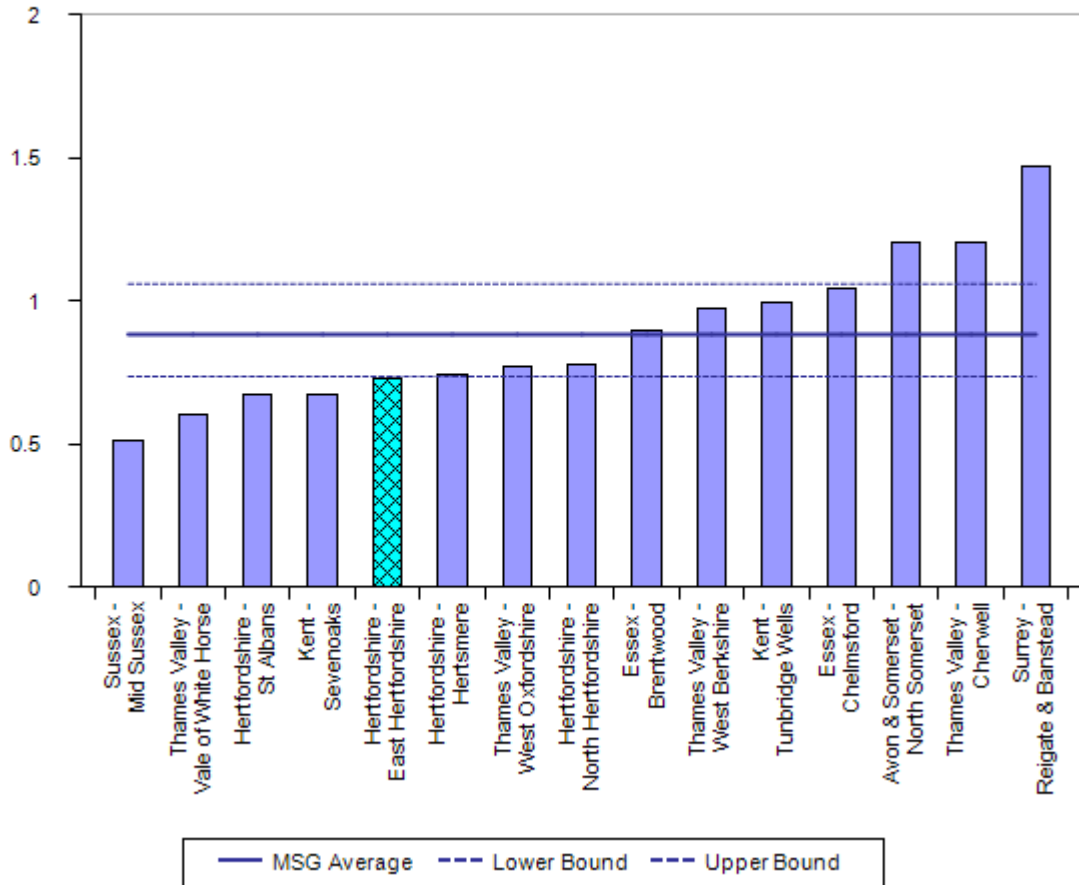
**iQuanta Barchart MSG - Crimes per 1000 Residents**  
**Hertfordshire - East Hertfordshire CDRP**  
**Serious Acquisitive Crime [SPI 5.2 / NI16]**  
**01 Aug 2010 - 31 Oct 2010**



CDRP	Crimes per 1000 Residents
Thames Valley - West Oxfordshire	1.009
Thames Valley - Vale of White Horse	1.117
Sussex - Mid Sussex	1.192
Kent - Tunbridge Wells	1.639
Thames Valley - Cherwell	1.780
Essex - Chelmsford	1.977
Kent - Sevenoaks	2.155
Hertfordshire - St Albans	2.174
Surrey - Reigate & Banstead	2.226
<b>Hertfordshire - East Hertfordshire</b>	<b>2.299</b>
Hertfordshire - North Hertfordshire	2.328
Avon & Somerset - North Somerset	2.333
Thames Valley - West Berkshire	3.097
Essex - Brentwood	3.489
Hertfordshire - Hertsmere	3.494
<b>Hertfordshire - East Hertfordshire MSG</b>	<b>2.154</b>

**NI 20 - Number of Assault with injury crime**

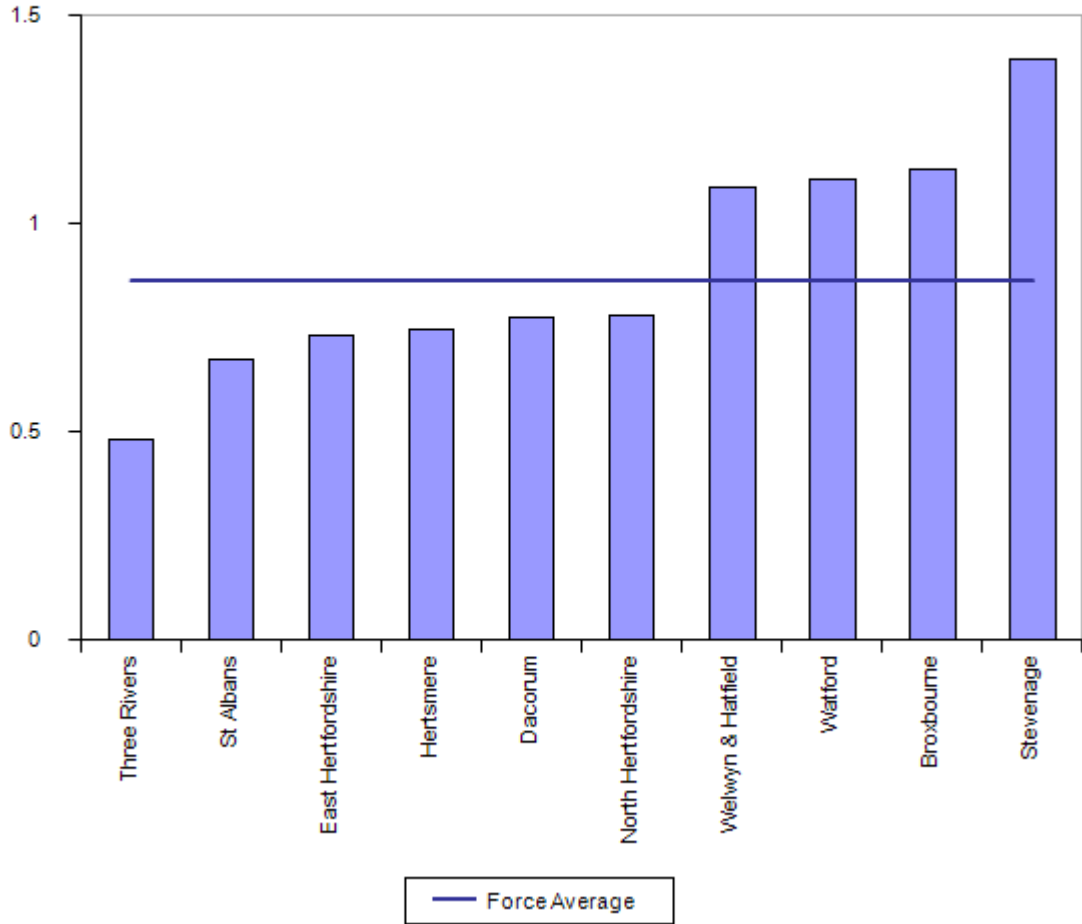
**iQuanta Barchart MSG - Crimes per 1000 Residents  
Hertfordshire - East Hertfordshire CDRP  
Assault with Less Serious Injury [SPI 5.3 / NI20]  
01 Aug 2010 - 31 Oct 2010**



CDRP	Crimes per 1000 Residents
Sussex - Mid Sussex	0.512
Thames Valley - Vale of White Horse	0.601
Hertfordshire - St Albans	0.673
Kent - Sevenoaks	0.674
<b>Hertfordshire - East Hertfordshire</b>	<b>0.729</b>
Hertfordshire - Hertsmere	0.746
Thames Valley - West Oxfordshire	0.774
Hertfordshire - North Hertfordshire	0.776
Essex - Brentwood	0.896
Thames Valley - West Berkshire	0.977
Kent - Tunbridge Wells	0.993
Essex - Chelmsford	1.046
Avon & Somerset - North Somerset	1.203
Thames Valley - Cherwell	1.203
Surrey - Reigate & Banstead	1.469
<b>Hertfordshire - East Hertfordshire MSG</b>	<b>0.885</b>

Source: iQuanta  
25/11/2010

**iQuanta Barchart Force - Crimes per 1000 Residents  
Hertfordshire CDRPs  
Assault with Less Serious Injury  
01 Aug 2010 - 31 Oct 2010**



Source: iQuanta 25-11-2010